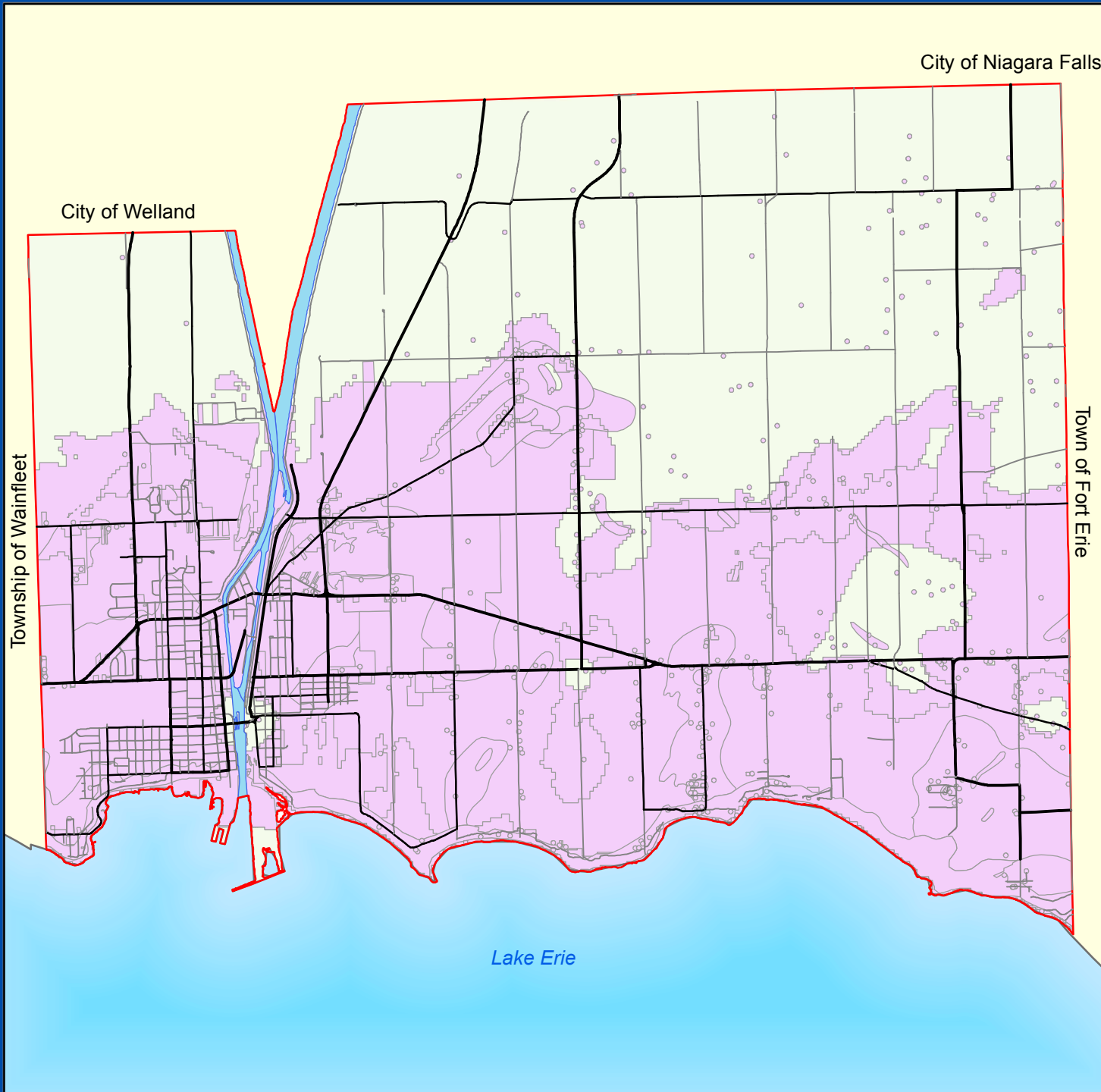


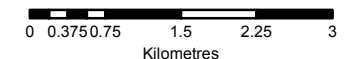


Port Colborne Official Plan

Schedule B3: Vulnerable Aquifer Areas



-  High Vulnerable Aquifer
-  Municipal Boundary



1:75,000

© City of Port Colborne, Engineering and Operations Department.
This map was compiled from various data sources and is current as of August 2012.