









Port Colborne Official Plan

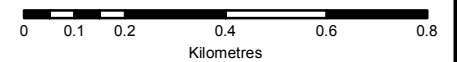
Schedule E: Sherkston Shores Secondary Plan



-  Municipal Boundary
-  Secondary Plan Area
-  Camping
-  Storage Maintenance, Parking and Administration
-  Lodge Accommodation
-  Natural Areas
-  Major Access Route
-  Minor Access Route

Schedule Notes:

This map is for general illustration purposes only. For boundary interpretations please contact the City of Port Colborne Planning and Development Services Department.



1:15,000